



iconem
EXPLORE HUMAN HERITAGE




3D model of Iconem's 3D scan.
Survey done on 27 April 2017.

SYRIA ALEPO

In 2013 ICONEM was the first company to set up a **collaboration with the DGAM**, initially with a joint project focused on the Crac des Chevaliers.

Since 2015, we have carried out an ambitious, self-funded, project called Syrian Heritage, consisting in creating a country-wide **3D heritage database**, using drone and terrestrial capture. Through numerous field missions, we scanned dozens of sites and monuments in Syria as well as hundreds of items, while providing advanced training to the DGAM staff. The project's outcomes are presented on a dedicated website:

www.syrianheritagerevival.org.



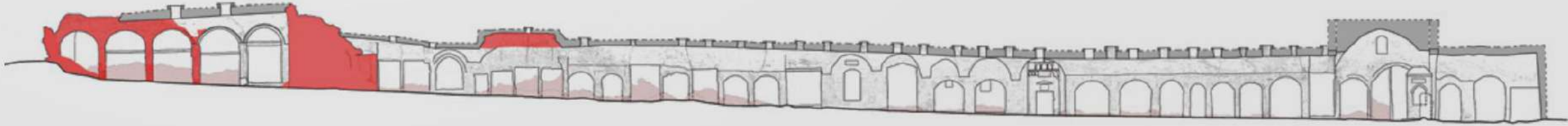
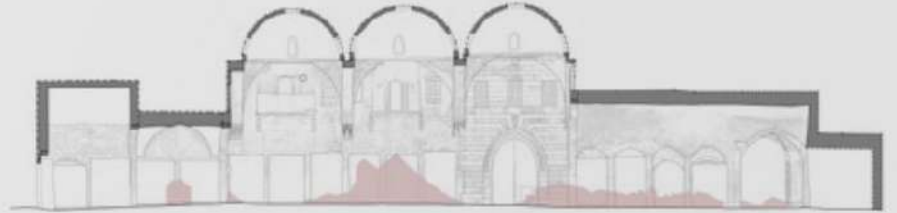




■ Collapsed areas
■ Debris



0 5 10




0 5 10 15

THE SOUKS

With the documentation collected, Iconem already produced a scan of the main parts of the souk, along with a precise map of the market.



3D model of Iconem's 3D scan for a part of the covered souk. Survey done on April 2017.

























مستقر ومطعم الخليل
ALNAKHEEL GARDEN
RESTAURANT
FAST FOOD
GRILLED MEAT/CHICKEN
SOFT DRINKS



















